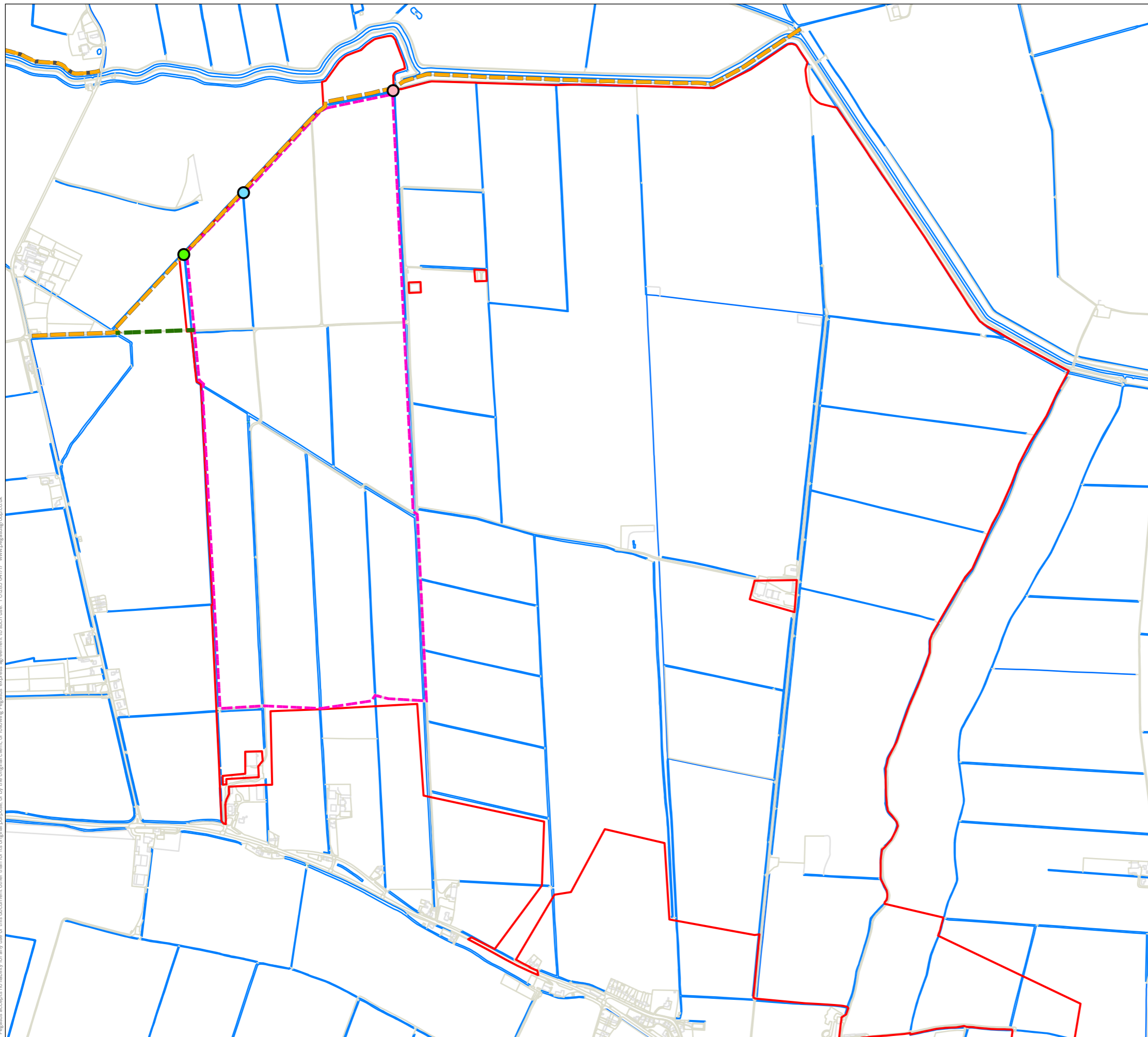









Copyright Pegasus Planning Group Ltd. © Crown copyright and database rights 2023. Ordnance Survey 0100031673. Empaste Licence number 0100031673. Fromip Licence number 1002020449. Pegasus accepts no liability for any use of this document other than for its original purpose, or by the original client, or following Pegasus' express agreement to such use. T 01285 847177 www.pegasusppg.co.uk



**KEY**

-  Order Limits
-  Public Right of Way - HECK/15/1
-  Proposed New Permissive Path
-  Proposed Heck/15/1 Permissive Path
-  Footbridge crossing over IDB no longer in existence
-  Footbridge into Energy Park to be reinstated or new offsite permissive path installed, subject to legal agreement
-  Footbridge over landowner maintained drain to be replaced (if required)

DCO Document Reference: 6.2.4  
APFP Regulation: 5(2)(a)

**FIGURE 4.1f PROPOSED PERMISSIVE PATH**

DATE	SCALE	SHEET	REVISION
01/02/2023	1:12,000@A3	-	-

DRAWING NUMBER P20-2370\_87

